Copy of
The Letterpress
in 1879 and
It will be
or foundation
Ottawa
It might be of
to the site of
at the time
Tp 26
Tp 25
R. 8 W. 5TH I.M.
Broken Leg Lake.
Brule
Muskegs
Muskeg
N. 63.33 E.
770.00
Stony Sandy Soil.
Rough hilly country, partially wooded
with Pine, Spruce and Poplar
Spruce
Spruce, Pine & Poplar
Patches of Good Soil
S. 54° 44' E.
185.85
North Fork
South Fork
ROCKY MOUNTAINS
Mountain Sheep or Old Bow Fort Creek
Area 109 Sq. Miles
OLD BOW FT.
N. 26° 17' 40" W.
304.66
Poplar
Horse Shoe Falls
Tp. 25
Tp. 24
B O W
R I V E R
AGENCY
MORLEY MISSION
Jacobs Cr.
28.12
S. 53° 43' 15"
62.32
Canadian
Pacific
Morley Station
Level, dry, gravelly plains
Chiniquy's Creek
ford
Small Pine
Rough hilly country partially wooded
with Pine, Spruce, & Poplar
River
Kananaskis
The Lake between the Hills.
Rough & broken, Scrobby timber
Spruce & Pine
6.75
R. 8
Good Spruce
20.24
5th Base
Poor soil. Pine Poplar & Spruce
S. 63° 22' 22" W.
1341.73
Hilly country 800' above Bow River

Copy of Map of the Morley Reserve, defined as Indian Reserves Nos 143, 142 and 144.
The Letterpress which accompanies this map states that it was surveyed by A. P. Patrick, D.L.S. in 1879 and re-surveyed by John C. Nelson, D.L.S in 1888.
It will be observed that the Old Bow Fort is shown on this plan and that there are three buildings or foundations of them standing. This plan is signed by John C. Nelson and dated at Ottawa 23rd January, 1889.
It might be of interest to obtain if possible the field notes of the surveys, so far as they relate to the site of the Old Bow Fort. Those notes may show exactly what were the conditions at the time of the surveys.

TREATY Nº 7, N.W.T.

INDIAN RESERVES (STONY)

Nos. 143, 142 & 144

AT MORLEYVILLE

CHIEFS "JACOB" "BEARS PAW" & "CHINIQUY"

Scale 100 Chs. to an Inch.

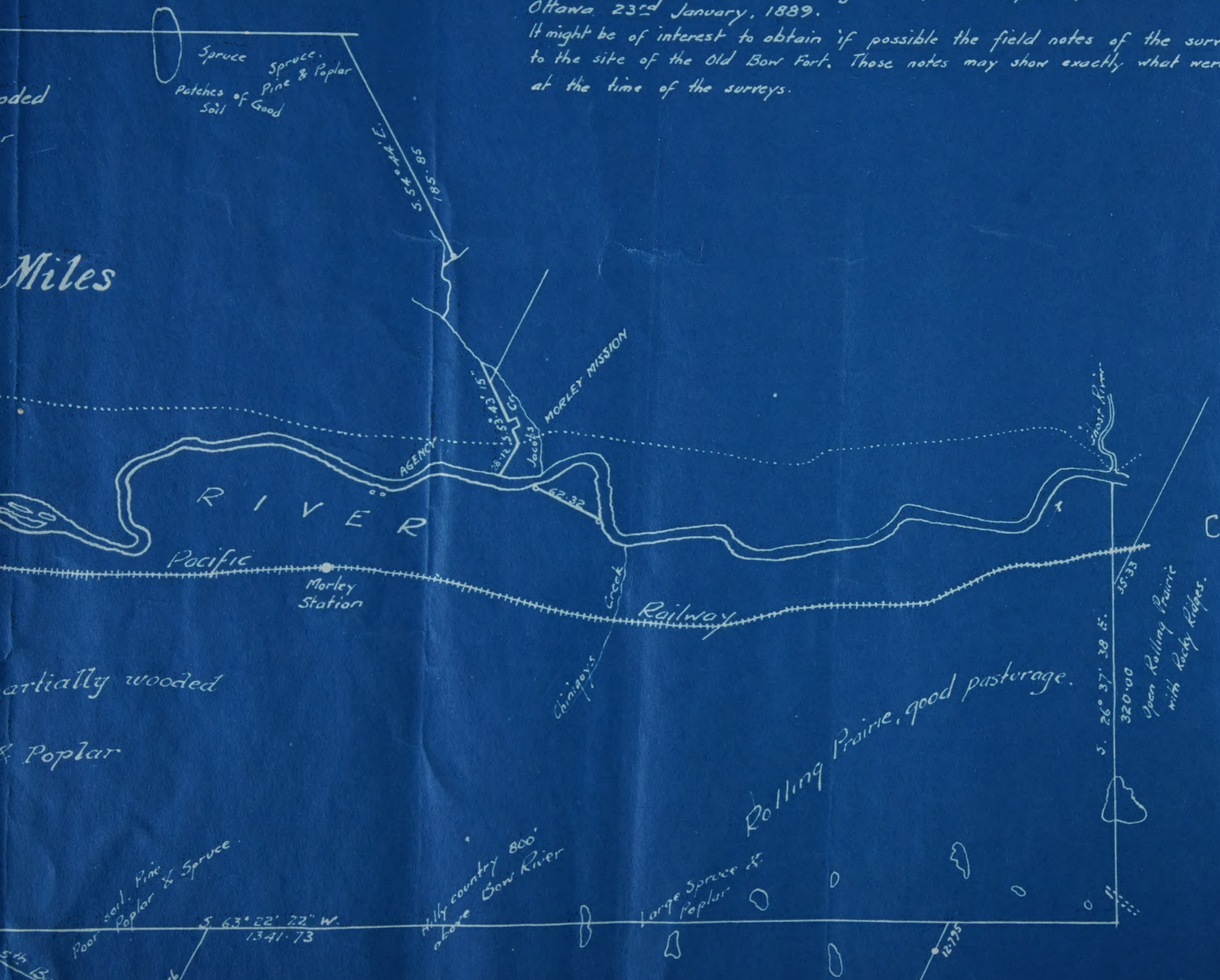

TREATY Nº 7, N.W.T.

INDIAN RESERVES (STONY)

Nos. 143, 142 & 144

AT MORLEYVILLE

CHIEFS "JACOB" "BEARS PAW" & "CHINIQUY"

Scale 100 Chs. to an Inch.

Miles

RIVER

AGENCY

MORLEY MISSION

Jacob's

Bow River

Pacific

Morley Station

Railway

Chiniquy's Creek

partially wooded

& Poplar

Rolling Prairie, good pasturage.

S. 26° 37' 38" E.
320.00
Open Rolling Prairie with Rocky Ridges.
35.33

Poor soil. Pine Poplar & Spruce

S 63° 22' 22" W.
1341.73

Hilly country 800' above Bow River

Large Spruce & Poplar

5th Base Line

91.76

12175

R. 7

R. 6

R. 5

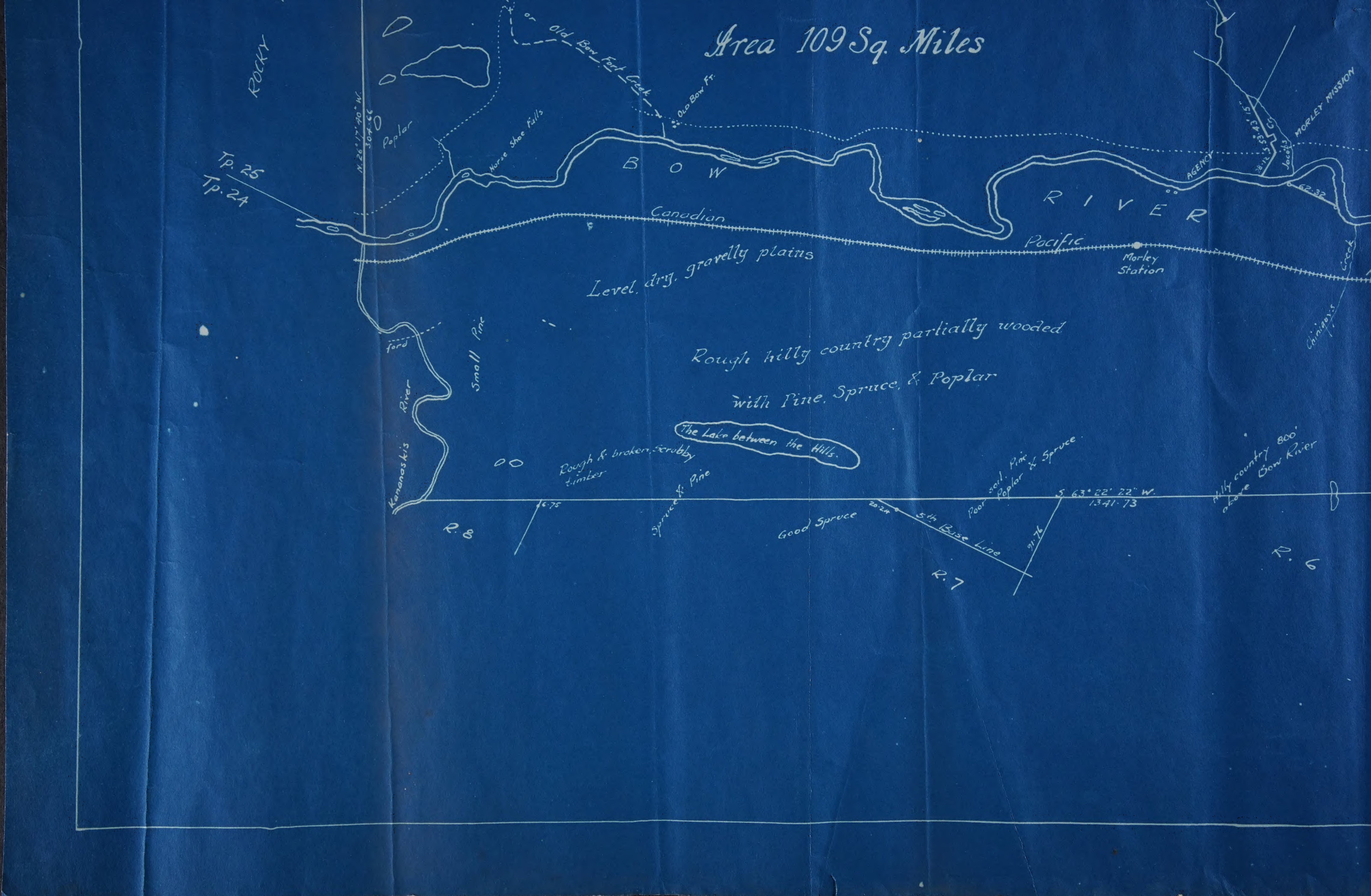

Area 109 Sq. Miles
ROCKY
or
Old Bow Fort Creek
Old Bow Ft.
N. 26° 17' 40" W.
304.66
Poplar
Horse Shoe Falls
Tp. 25
Tp. 24
B O W
R I V E R
AGENCY
MORLEY MISSION
Jacobs Cr.
28.12 S. 53.43' 15"
62.32
Canadian
Pacific
Morley Station
Level, dry, gravelly plains
ford
Small Pine
Kananaski's River
Rough hilly country partially wooded
with Pine, Spruce, & Poplar
Chinigoy's Creek
The Lake between the Hills.
Rough & broken Scrobby timber
Spruce & Pine
6.75
R. 8
Good Spruce
20.24
5th Base Line
Poor soil. Pine Poplar & Spruce
S. 63° 22' 22" W.
1341.73
91.76
R. 7
Hilly country 800' above Bow River
R. 6

UAA-1974-069-2100-010-003

Copy of Map of the Morley Reserve, defined as Indian Reserves Nos 143, 142 and 144.
The Letterpress which accompanies this map states that it was surveyed by A. P. Patrick, D.L.S. in 1879 and re-surveyed by John C. Nelson, D.L.S. in 1888.
It will be observed that the Old Bow Fort is shown on this plan and that there are three buildings or foundations of them standing. This plan is signed by John C. Nelson and dated at Ottawa 23rd January, 1889.
It might be of interest to obtain if possible the field notes of the surveys, so far as they relate to the site of the Old Bow Fort. These notes may show exactly what were the conditions at the time of the surveys.

TREATY Nº 7, N.W.T.

INDIAN RESERVES (STONY)

Nos. 143, 142 & 144

AT MORLEYVILLE

CHIEFS "JACOB" "BEARS PAW" & "CHINIQUY"
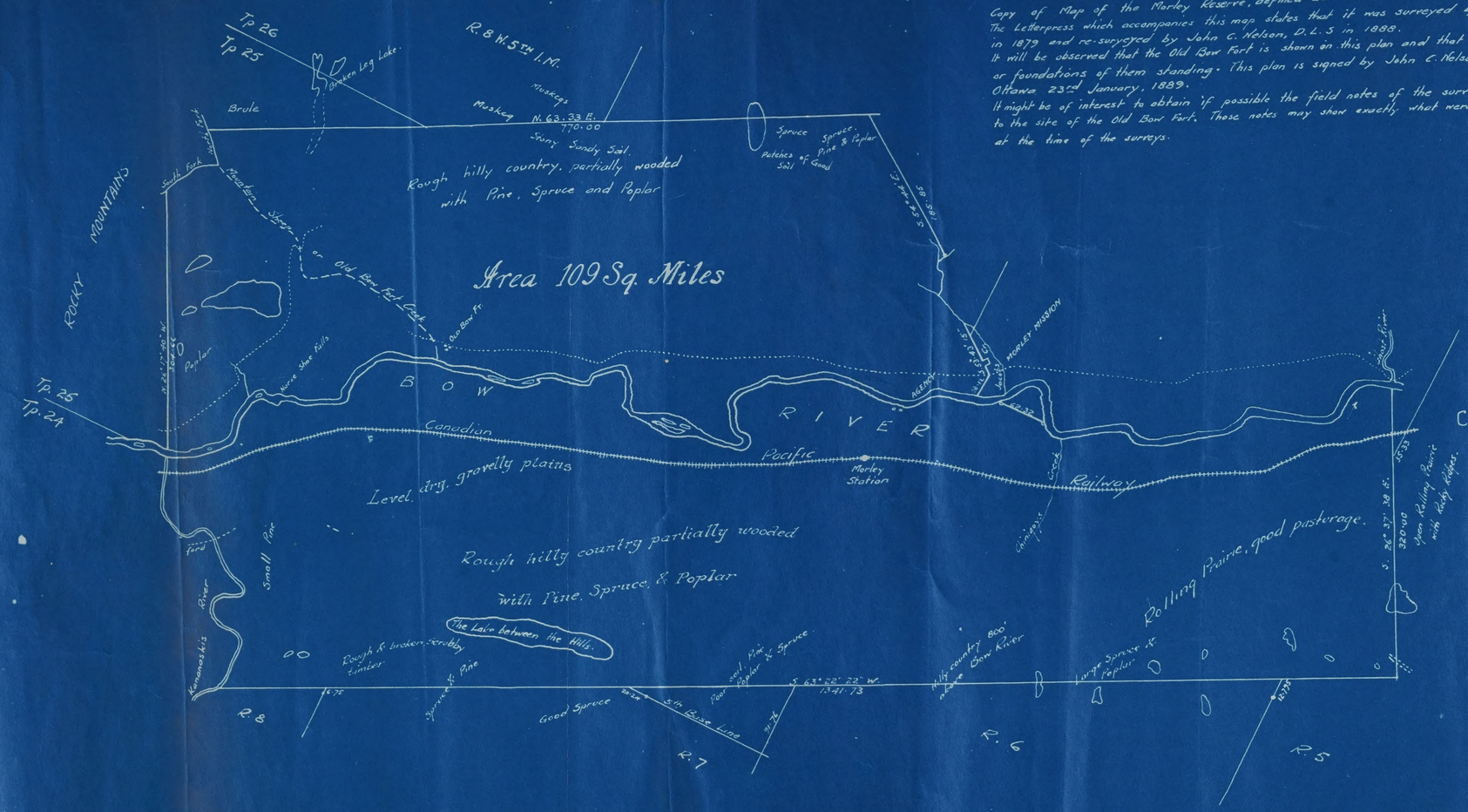
Scale 100 Chs. to an Inch.